








# UEC Citizen's National Forest Wilderness Proposal

## Uinta National Forest

- Key to Proposed Wilderness Areas on Map:
- 129 Buckley Mountain
  - 130 Cascade Mountain
  - 131 Dry Mountain
  - 132 Golden Ridge
  - 133 Hop Creek Ridge
  - 134 Loafer Mountain
  - 135 Mill Canyon Peak
  - 136 Mount Nebo Extension
  - 137 Mount Timpanogos
  - 138 Spanish Fork Peak
- Shared by Uinta and Wasatch-Cache National Forests:
- 139 Lone Peak Extensions

### LEGEND

	UEC Citizen's Wilderness Proposal		County Boundaries
	Uinta National Forest Roadless Area Inventory		Uinta National Forest Boundaries
	Existing Wilderness Areas		Non-National Forest Inholdings
	Other Uinta National Forest Lands		

5 0 5 10 Miles  
Scale 1:600,000

January, 2004  
©Utah Environmental Congress original work  
(No claim on government material)

